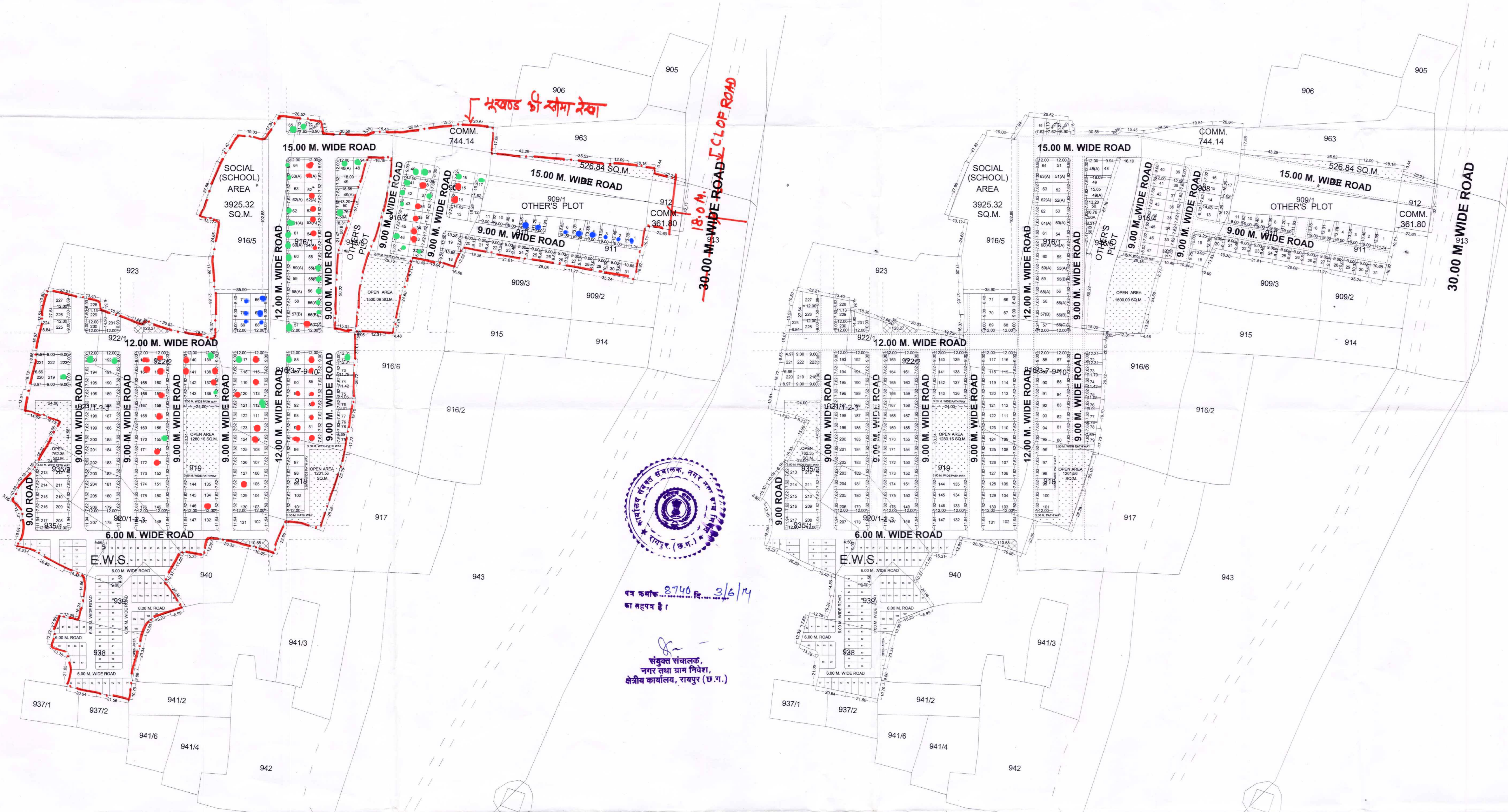
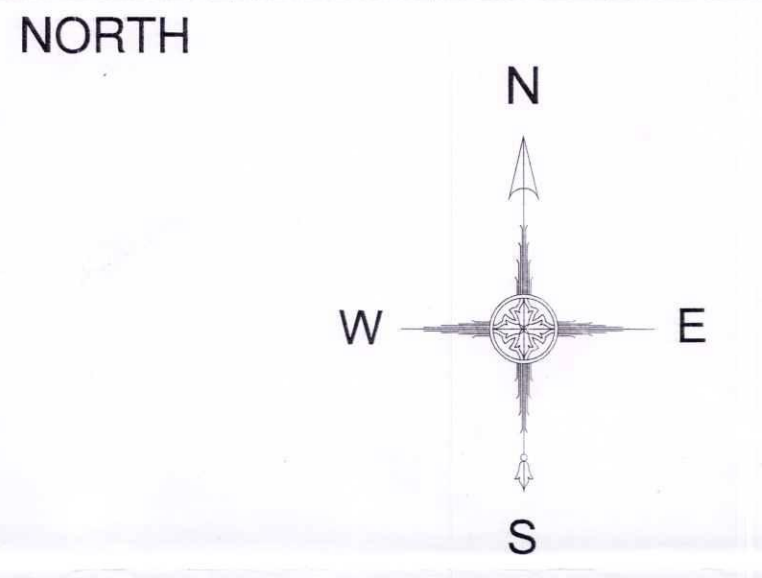


KH.NO.	AREA
907	0.073
908	0.405
910	0.219
911	0.089
912	0.081
916/ 1	0.815
916/ 3	0.182
916/ 5	0.151
916/ 7	0.182
916/ 9	0.152
916/ 10	0.152
918	0.206
919	0.842
920/ 1	0.106
920/ 2	0.109
920/ 3	0.101
921/ 1	0.142
921/ 2	0.223
921/ 3	0.117
922/ 1	0.101
922/ 2	0.291
935/ 1	0.198
935/ 2	0.097
938	0.186
939	0.170
916/ 4	0.332
<b>TOTAL AREA</b>	<b>5.722</b>

INDEX	
	ELECTRIC POLE
	BORE WELL
	RAIN WATER HARVESTING
	CULVERT
	SEPTIC TANK & SOKE PIT
	SEWER LINE OF PLOT
	GARBAGE BOX
	WATER TANK
	TRANSFORMOR
	DRAINAGE

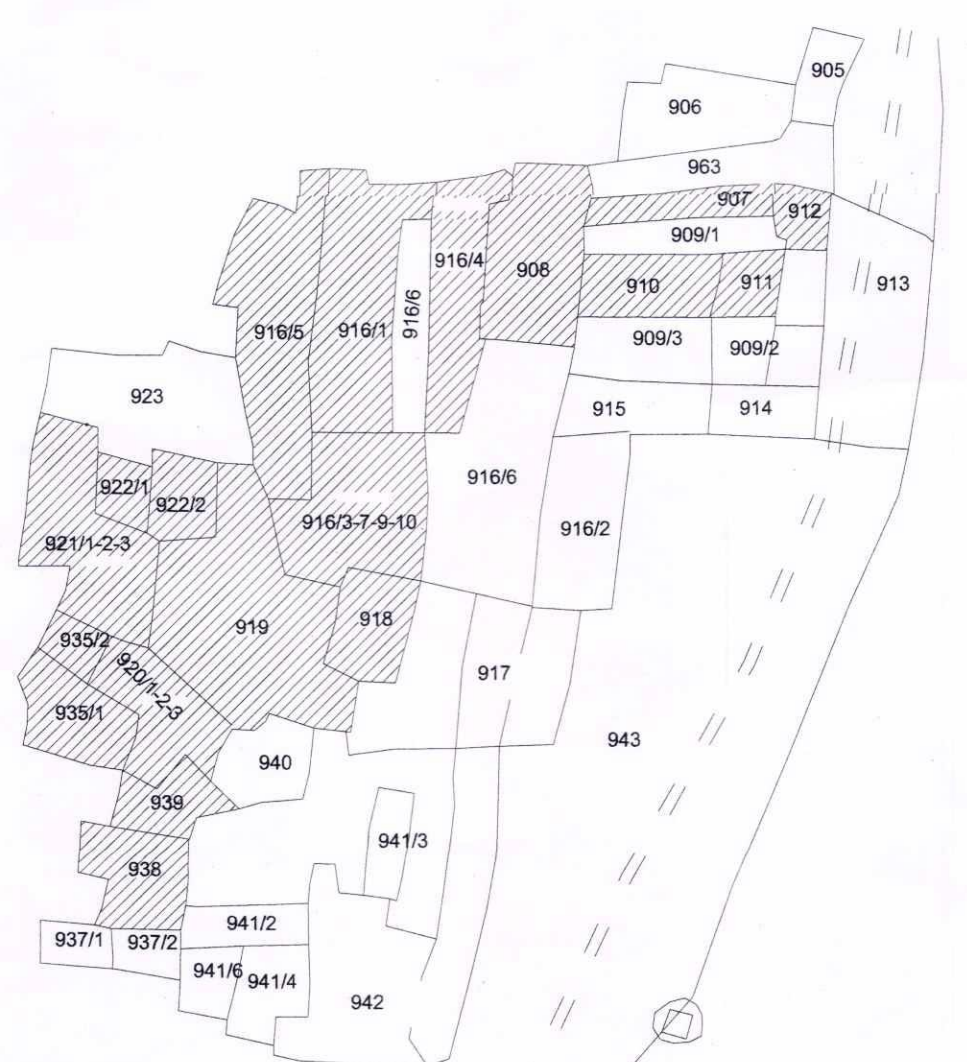


वन कर्मक 8740 दि. 3/6/14  
का सहयत्र है।

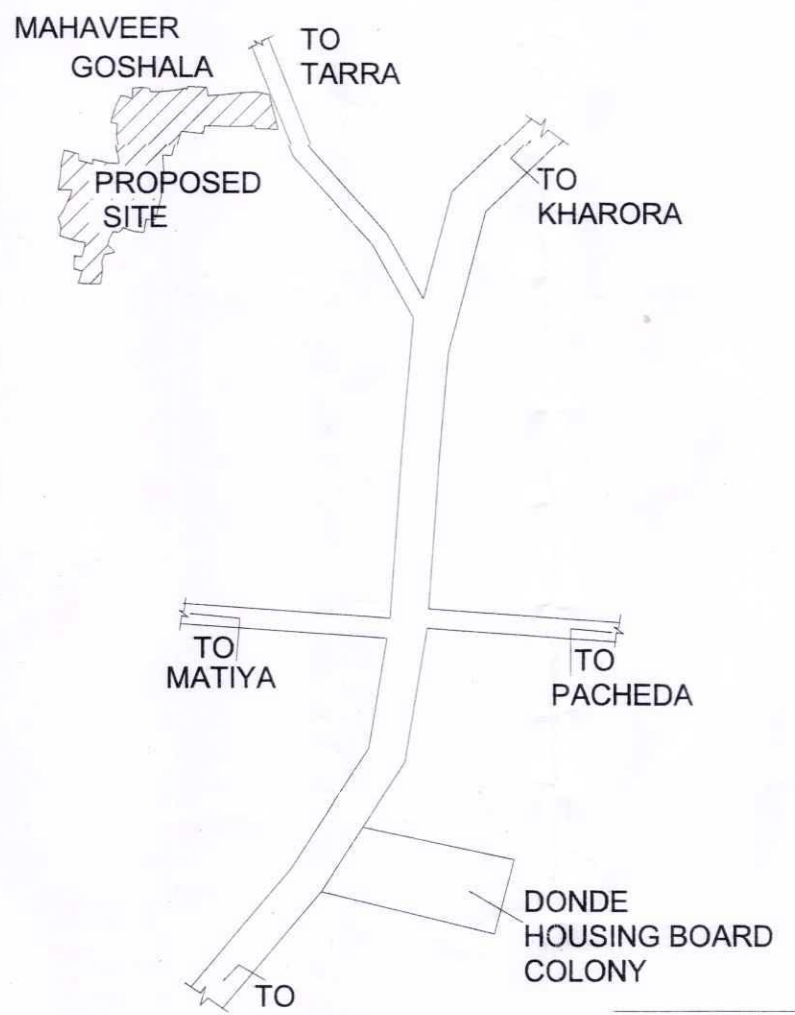
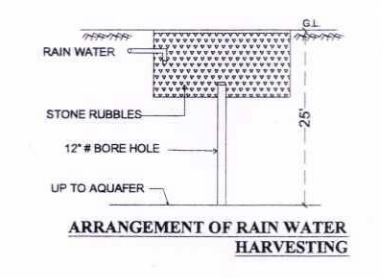
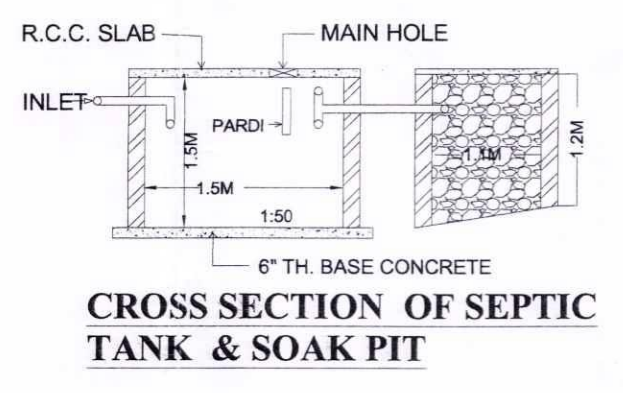
संयुक्त संचालक,  
नगर तथा ग्राम नियंत्रण,  
क्षेत्रीय कार्यालय, रायपुर (छ.ग.)

**KHASRA SUPER - IMPOSE WITH LAY - OUT PLAN**

**KHASRA SUPER - IMPOSE WITH SERVICE PLAN**



**KHASRA MAP**



TOTAL PLOT AREA : 57,200.00 SQ.M. (5.722 HECT.)
E.W.S. AREA : 4,600.00 SQ.M. (15% OF PLOT, COMM & SOCIAL AREA)
NETT PLOT AREA : 57,200 - 4,600.00 = 52,600.00 SQ.M.
SOCIAL AREA : 3,925.32 SQ.M. ( 6.86%)
10 % OPEN AREA : 5,256.00 SQ.M. (10.00%)
GREEN AREA : 238.85 SQ.M. ( 0.45%)
ROAD AREA : 16,435.58 SQ.M. (31.24 %)
PLOTTED AREA : 26,744.25 SQ.M. (COMMERCIAL : 1,105.94 SQ.M. = ( 1.93 %) (RESIDENTIAL : 25,638.31 SQ.M. = ( 44.82 %)

Owner Sign.

Title: **LAYOUT PLAN**

Scale : 1:1000 DRAWN. BY : DINESH DEWANGAN

PROPOSED LAYOUT PLAN OF RESIDENTIAL COLONY FOR Mr. RAVI GUPTA S/O SHRI OM DUTTA GUPTA, AT P.H.NO: 11, VILLAGE - TARRA, R.N.M. - DHARSIWA, DISTT. - RAIPUR (CG)

TOWN PLANNER:

**TOWN PLANNER SANJEEV KUMAR LATARE**  
B.Arch, M.Tech (Urban Planning), M.C.A., A.I.I.A., A.I.T.P.  
R.M.C. LICENCE No.-53710-11  
New Rajendra Nagar, Amliidh Road RAIPUR (C.G.), Mob.: 9300624954

**SANJEEV LATARE & ASSOCIATES**  
B.Arch, M.Tech (Urban Planning), M.C.A., A.I.I.A., A.I.T.P.  
TOWN PLANNER, ARCHITECT, INTERIOR DESIGNER & VALUER  
ADD:- NEW RAJENDRA NAGAR, AMLIIDH, RAIPUR (CG)  
MO. 09300624954